

JUNE 21 2016

SOUTH SHORE TRAILS

PROPOSAL FOR PUBLIC ACCESS AND TRAIL PROJECT
ON HUB PARK/PROPOSITION D OPEN SPACE LANDS

Photo: FluxPhotography@gmail.com



NOVEMBER 2009

ENVISION CARLSBAD

*A visible trails system
to link the three lagoons
to the coaster stations,
El Salto Falls to the
ocean... to connect
our environmental
resource areas to
public transportation.*

CORE VALUE	VISION STATEMENT
<p>Small Town Feel, Beach Community Character, and Connectedness</p>	<p><i>Enhance Carlsbad's defining attributes small town feel and beach community. Build on the city's culture of civic engagement, volunteerism, and philanthropy.</i></p>
<p>Open Space and the Natural Environment</p>	<p><i>Prioritize protection and enhancement of open space and the natural environment. Support and protect Carlsbad's unique open space and agricultural heritage.</i></p>
<p>Access to Recreation and Active, Healthy Lifestyles</p>	<p><i>Promote active lifestyles and community well-being by furthering access to trails, parks, beaches, and other recreation opportunities.</i></p>
<p>The Local Economy, Business Diversity, and Tourism</p>	<p><i>Strengthen the city's strong and diverse economy and its position as an employment hub in San Diego County. Promote business diversity, increased specialty retail and dining opportunities, and Carlsbad's tourism.</i></p>
<p>Walking, Biking, Public Transportation, and Connectivity</p>	<p><i>Increase travel options through enhanced walking, bicycling, and public transportation systems. Enhance mobility through increased connectivity and intelligent transportation.</i></p>

2013: What do Carlsbad residents want? Parks Needs Assessment concludes:

PICNIC AREAS, VISTA POINTS, LINKED TRAILS



City of Carlsbad

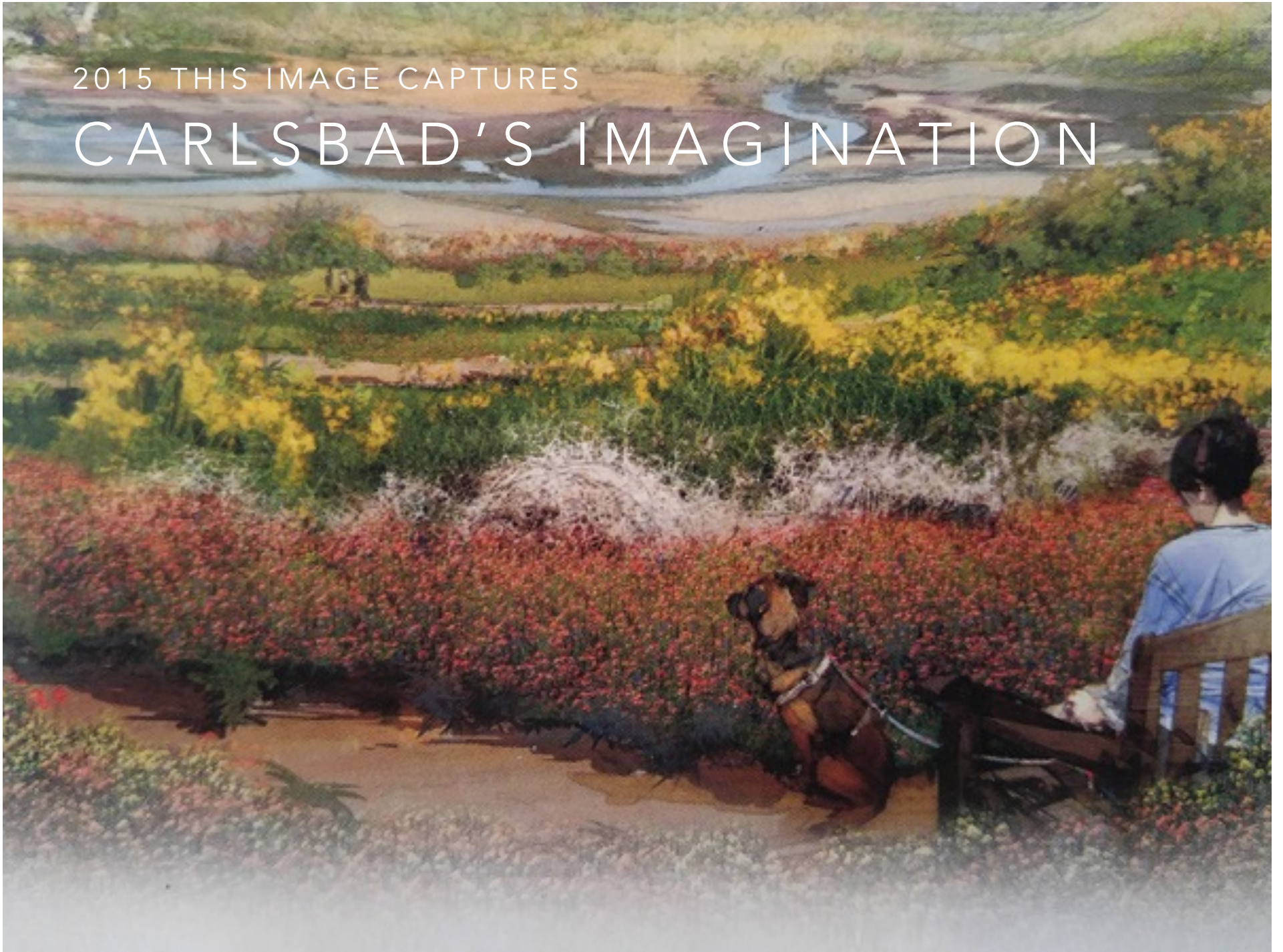
1.7.1 FACILITY/AMENITY PRIORITY RANKINGS

The top five facility and amenity priorities as determined by the community were family picnic areas, outdoor swimming pools, botanical or ornamental gardens, community gardens, and off leash dog parks.

Carlsbad Facility/Amenity Priority Rankings	
	Overall Ranking
Family picnic areas - covered and uncovered	1
Outdoor swimming pools	2
Botanical or ornamental gardens	3
Community gardens	4
Off leash dog parks	5

2015 THIS IMAGE CAPTURES

CARLSBAD'S IMAGINATION



THE PROPOSAL AND CONTEXT

- Citizen group prepared proposal.
- Hub Park Lease allows for public access and trail use.
- Complies with Proposition D
- Funds Available from Proposition C
- Consistent with City Trail Plan
- Project Vision will help to unify the community

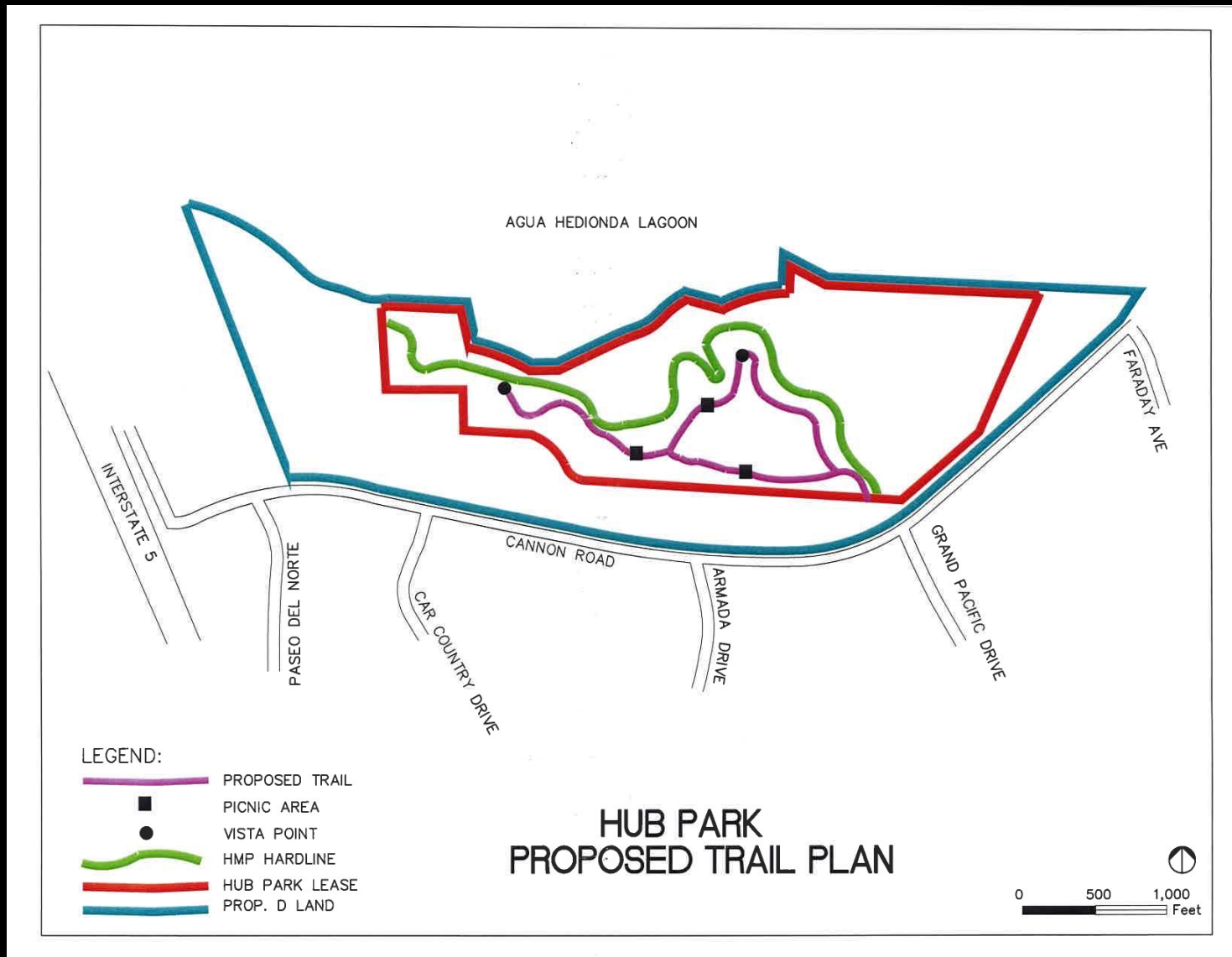


DESCRIPTION OF TRAIL PROJECT

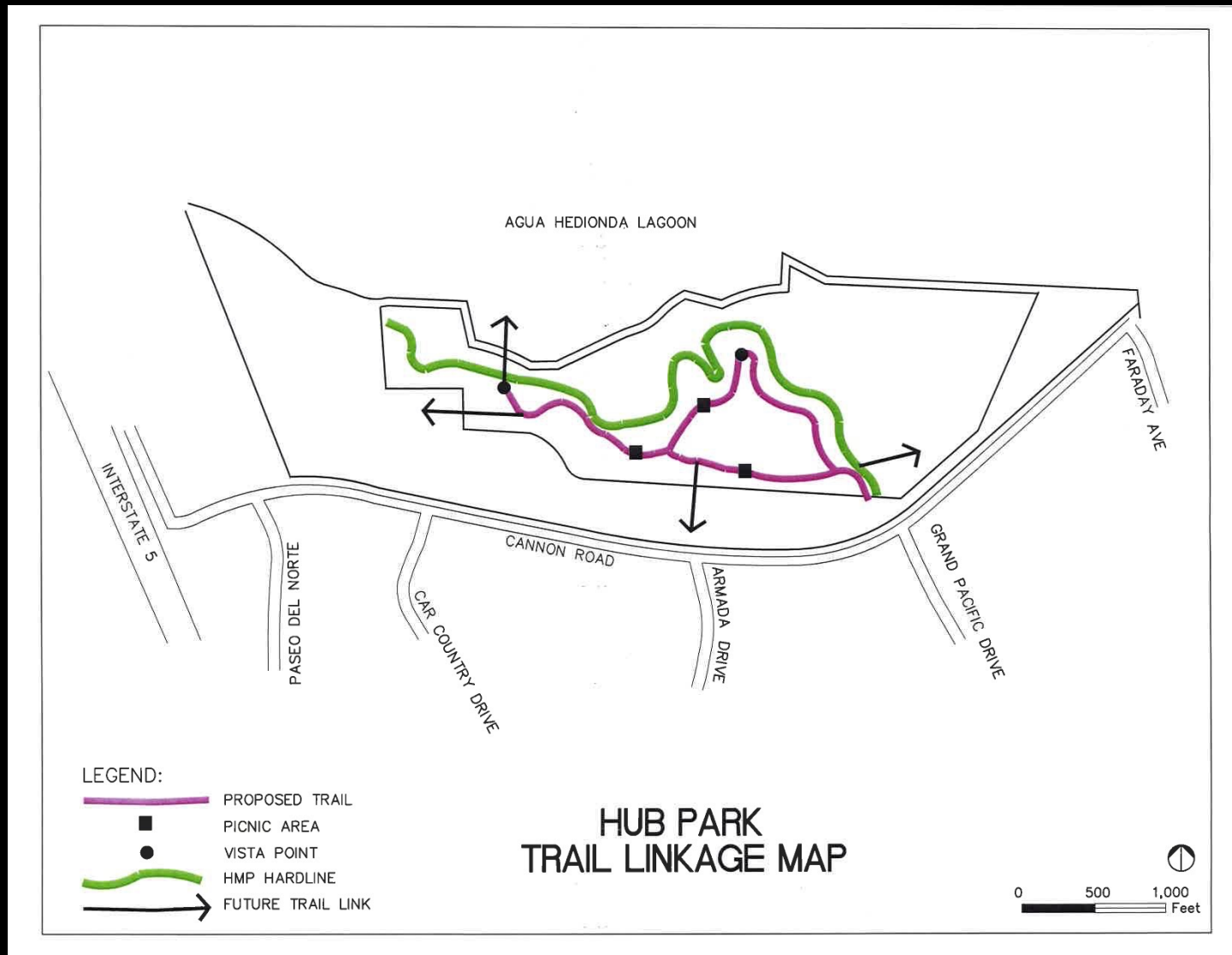
- Located on Hub Park Lease area
- 1 mile in length
- 8 feet wide – unpaved
- Hiking and bike use
- Access off Cannon Road
- Trail Amenities – Public gathering places, picnic areas, and vista points
- Potential connections and linkage to existing and future trails



HUB PARK PROPOSED TRAIL PLAN



HUB PARK TRAIL LINKAGE MAP



III. COST ESTIMATES FOR TRAIL PROJECT

- Trail Construction: \$207,000
- Trail Amenities: \$57,800
- Split Rail Fencing: \$120,000
- Storm Water Runoff: \$30,000
- Soil Testing: \$10,000


Total Cost Estimate:
\$424,800



REQUESTED CITY COUNCIL ACTION

Demonstrate support for the
Agua Hedionda South Shores
Trail Project today! Say Yes!

- Direct Staff to concurrently:
 1. Begin Public Outreach.
 2. Initiate trail design/technical studies for CEQA process.
 3. Immediately Consult with the California Coastal Commission.
 4. Publish project timeline.
- Allocate project funding at upcoming budget workshop



Thank you for your support!

